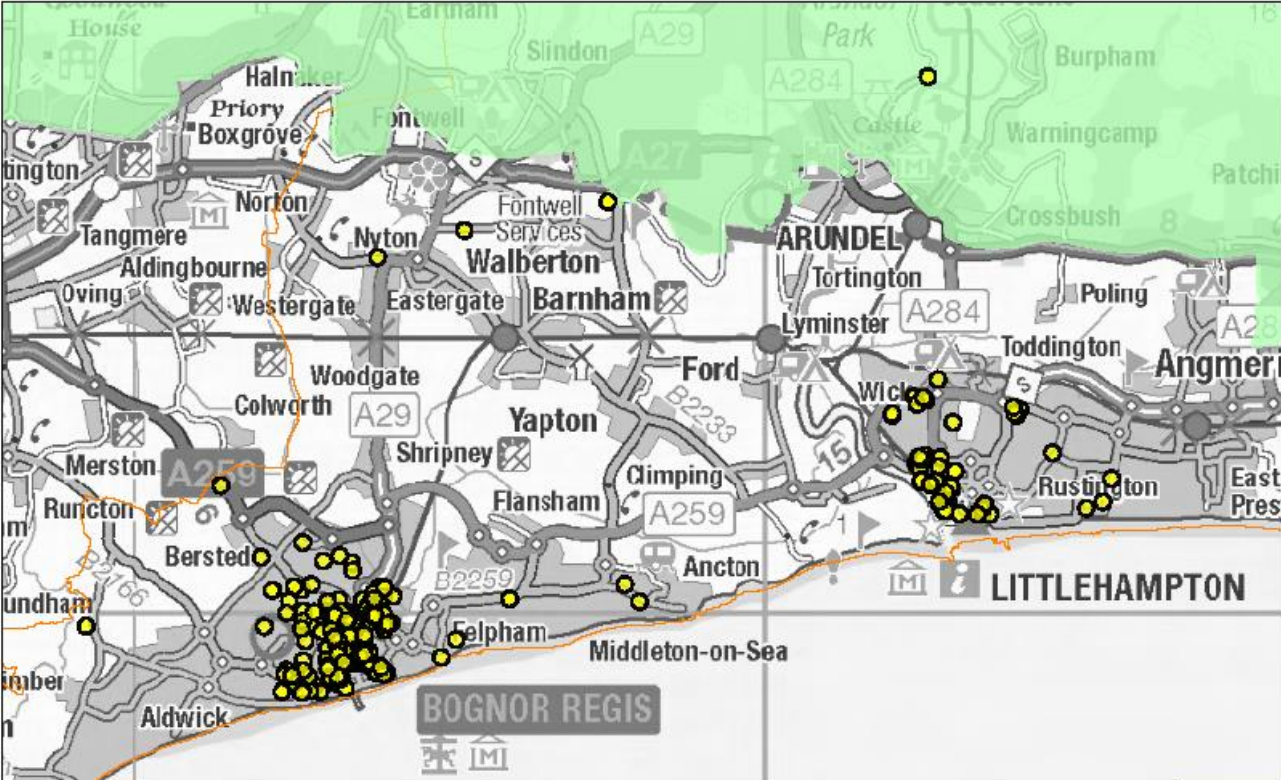


Appendix 4: Location, distribution and main concentrations of all known HMO's using the Council's register

Whole District

Arun District Council Maps



Mapping produced by Arun District Council
© Arun District Council and Crown Copyright. All rights reserved. Licence No: 100018487, 2020
Production Date: 19 February 2020

Bognor Regis

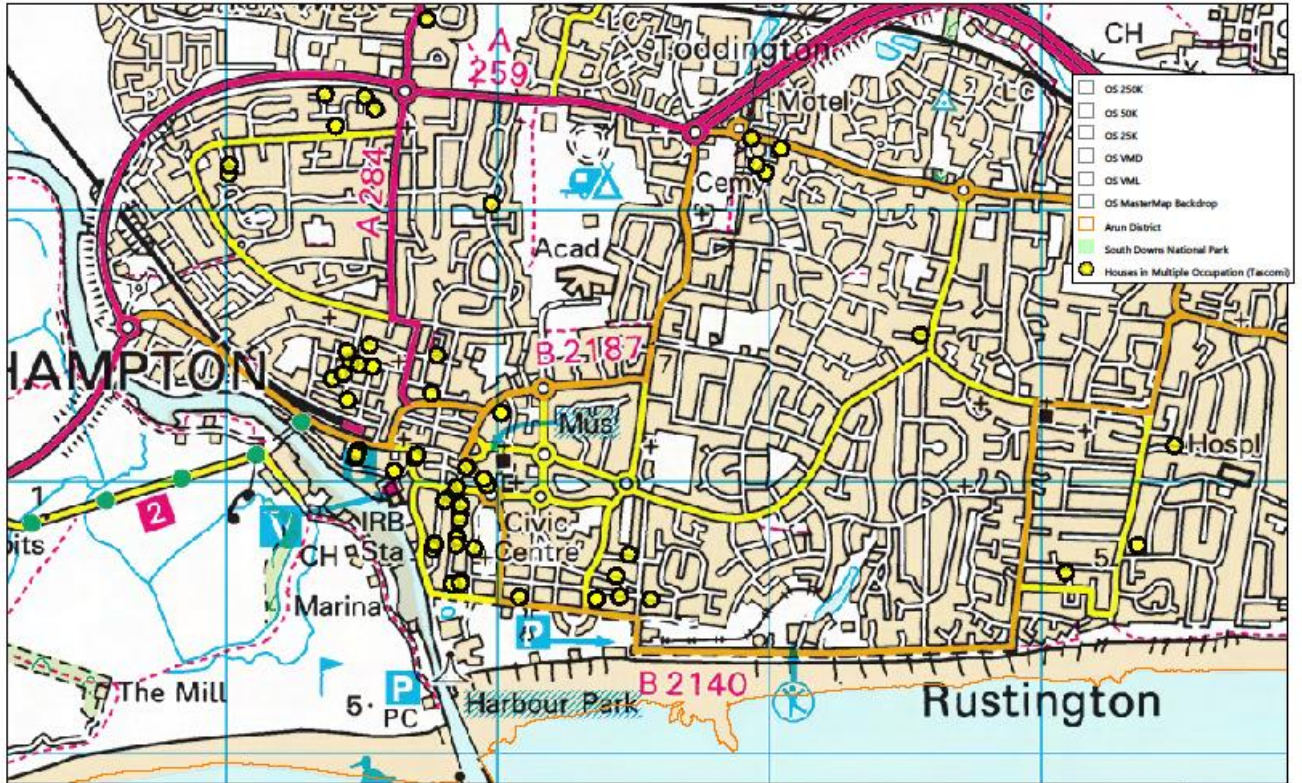
Arun District Council Maps



Mapping produced by Arun District Council
© Arun District Council and Crown Copyright. All rights reserved. Licence No: 100018487, 2020
Production Date: 19 February 2020

Littlehampton

Arun District Council Maps



Mapping produced by Arun District Council

© Arun District Council and Crown Copyright. All rights reserved. Licence No: 100018487, 2020
Production Date: 19 February 2020

www.arun.gov.uk



Bognor Regis focussed

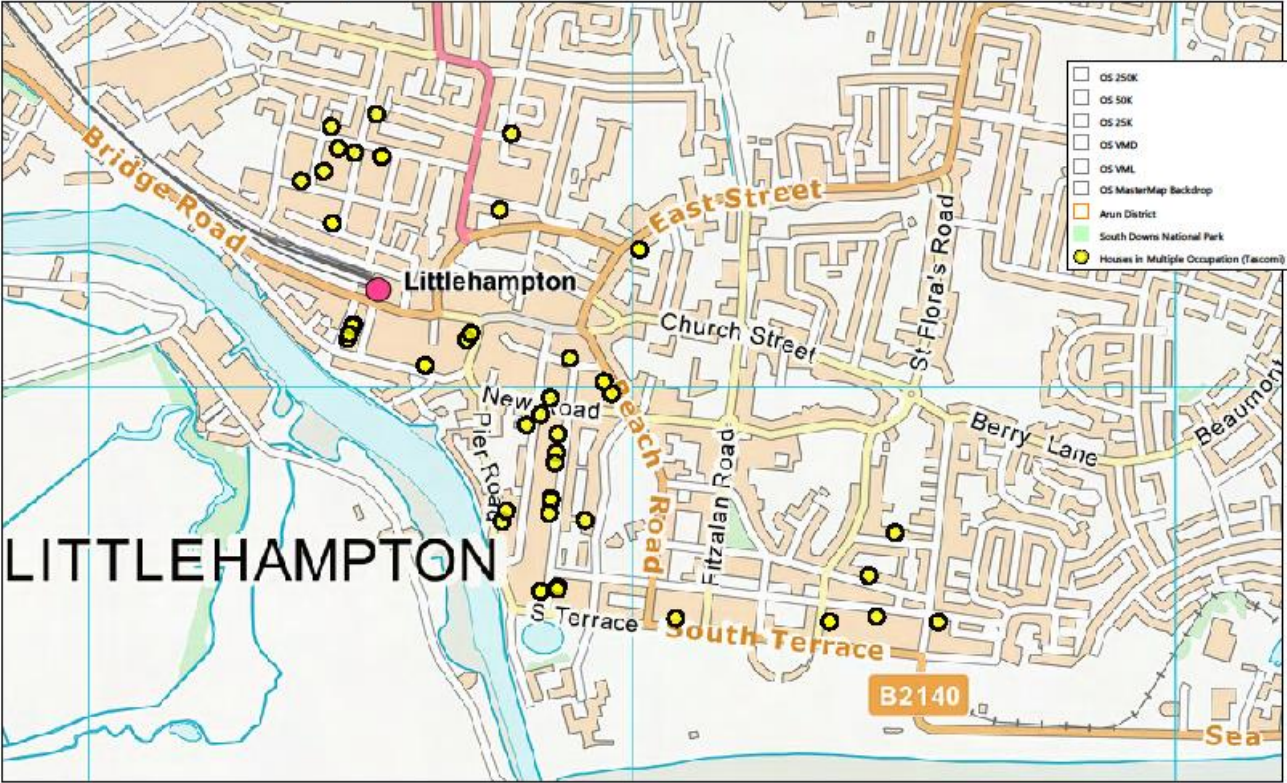
Arun District Council Maps



Mapping produced by Arun District Council
© Arun District Council and Crown Copyright. All rights reserved. Licence No: 100018487, 2020
Production Date: 19 February 2020

Littlehampton focussed

Arun District Council Maps



Mapping produced by Arun District Council
© Arun District Council and Crown Copyright. All rights reserved. Licence No: 100018487, 2020
Production Date: 19 February 2020